
















Gold Rush Snowmobile Trail



www.sitesandtrailsbc.ca



LEGEND

- | | |
|---|----------------------------|
|  | GOLD RUSH SNOWMOBILE TRAIL |
|  | MOUNT TIMOTHY CONNECTOR |
|  | Other Recreation Trails |
|  | PK Connector Trail |
|  | Provincial Parks |
|  | Ecological Reserves |
|  | Recreation Site |
|  | Parking Area |
|  | Trail Head |
|  | Warming Hut |
|  | Information Kiosk |
|  | You Are Here Location Map |



IN CASE OF A MEDICAL EMERGENCY

9-1-1

PLEASE NOTE THAT CELL COVERAGE
CAN BE POOR OR MAY NOT EXIST
IN REMOTE AREAS

Please report all forest fires
Phone toll-free: 1 800 663 5555

CLINTON RCMP: 1 (250) 459 2221

100 MILE HOUSE RCMP: 1 (250) 395 2456

WILLIAMS LAKE RCMP: 1 (250) 392 6211



CARRYING A SMART PHONE?
FOR FURTHER INFORMATION
ON THIS TRAIL SYSTEM AND
LINKS TO GEOREFERENCED
MAPS USE THE QR PROVIDED
TO LINK TO sitesandtrailsbc.ca

[illegible]

Secwepemcúl'ecw

The Gold Rush
Snowmobile Trail is
situated within
Secwepemcúl'ecw
(pronounced
shuh-kwehp-im-oo-loo"),
the traditional territory of
the **Secwépemc**
("Shuh-kwehp-im")
(Shuswap) Nation.

The **Secwépemc** are part of the Interior Salish people. The traditional Secwepemc lived as a self-governing nation grouped into bands. Today, there are 17 remaining bands that make up the Secwépemc Nation and three Secwépemc dialects.



GOLD RUSH
SNOWMOBILE TRAIL



QUESNEL • WELLS • BARKERVILLE

www.goldrushsnowmobilerail.com
www.facebook.com/GoldRushSnowmobileTrail/